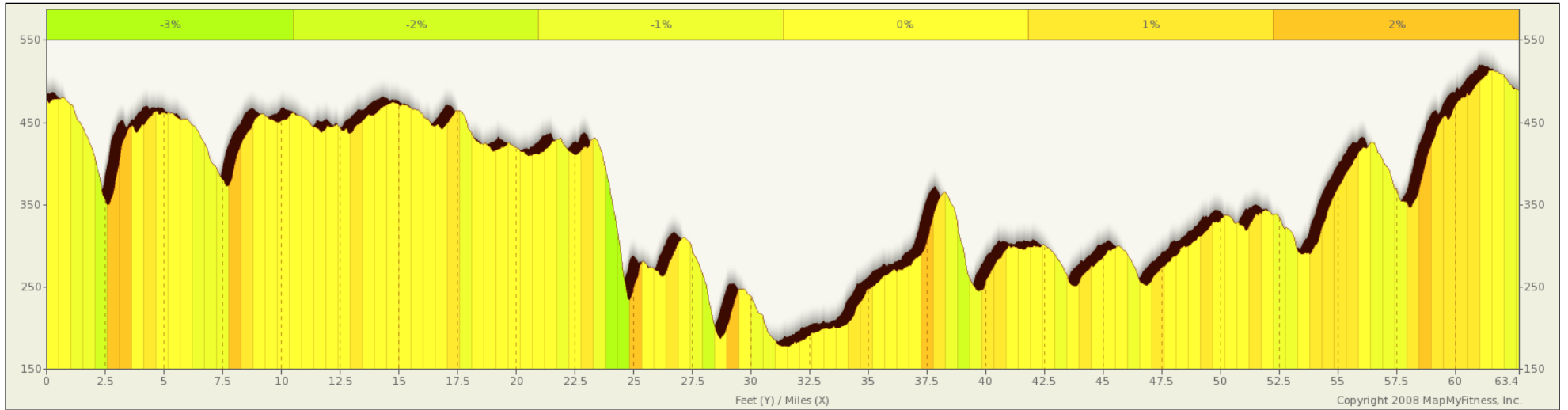
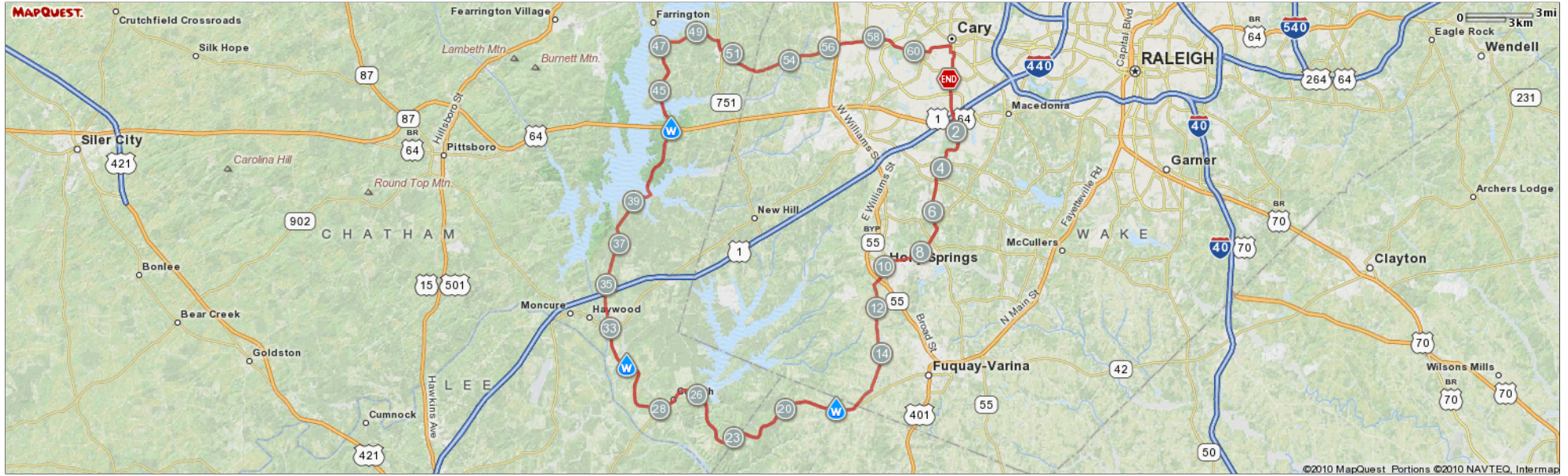


ROUTE DESCRIPTION:
The Spin Cycle 4th of July Firecracker - 100km route



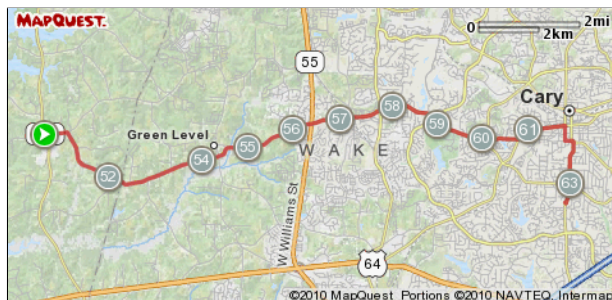
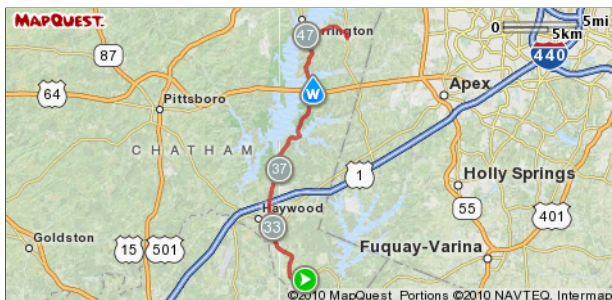
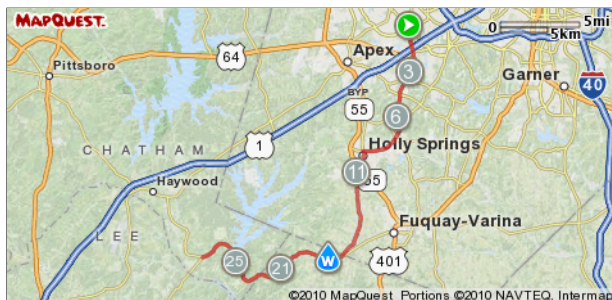
ROUTE DESCRIPTION:
 The Spin Cycle 4th of July Firecracker - 100km route

Notes		
AT	FOR	NOTES
6.74 mi.	2mi 5067ft	Turn right at Holly Springs Rd/ NC-1152
9.7 mi.	1352ft	Turn left at N Main St/ NC-55
9.96 mi.	1mi 184ft	Turn right at Center St/ NC-1115 Continue to follow NC-1115
10.99 mi.	4mi 3405ft	Turn left at NC-1101/ Piney Grove Wilbon Rd
15.64 mi.	1mi 790ft	Turn right at O C Hester Rd/ NC-1121
16.78 mi.	3920ft	Slight right at NC-42
17.53 mi.	10mi 2990ft	Water
28.09 mi.	3mi 189ft	Continue on Corinth Rd
31.13 mi.	2mi 764ft	Water

Notes		
AT	FOR	NOTES
33.27 mi.	935ft	Turn left at NC-1011/ Old US 1
33.45 mi.	6mi 2668ft	Turn right at Pea Ridge Rd
39.96 mi.	3mi 998ft	Turn left at Beaver Creek Rd/ NC-1008
43.15 mi.	4mi 672ft	Water
47.27 mi.	2mi 4360ft	Turn right at Marthas Chapel Rd/ NC-1752
50.1 mi.	2206ft	Turn right at NC-751
50.52 mi.	2194ft	Turn left at Lewter Shop Rd/ NC-1740
50.93 mi.	5mi 2754ft	Turn right at Green Level Rd/ NC-1742

Notes		
AT	FOR	NOTES
56.45 mi.	4mi 1458ft	Continue on High House Rd
60.73 mi.	3748ft	Turn left at NC-1616/ Old Apex Rd
61.44 mi.	1632ft	Slight right at W Chatham St/ NC-1011
61.75 mi.	1507ft	Turn right at S Harrison Ave/ NC-1652
62.03 mi.	616ft	Turn left at Dry Ave/ Dry St
62.15 mi.	1mi 1460ft	Continue on Kildaire Farm Rd/ NC-1300
63.43 mi.	-	Stop

ROUTE DESCRIPTION:
 The Spin Cycle 4th of July Firecracker - 100km route



Notes		
AT	FOR	NOTES
6.74 mi.	➔ 2mi 5067ft	Turn right at Holly Springs Rd/ NC-1152
9.7 mi.	➤ 1352ft	Turn left at N Main St/ NC-55
9.96 mi.	➔ 1mi 184ft	Turn right at Center St/ NC-1115 Continue to follow NC-1115
10.99 mi.	➤ 4mi 3405ft	Turn left at NC-1101/ Piney Grove Wilbon Rd
15.64 mi.	➔ 1mi 790ft	Turn right at O C Hester Rd/ NC-1121
16.78 mi.	➤ 3920ft	Slight right at NC-42
17.53 mi.	💧 10mi 2990ft	Water
28.09 mi.	➤ 3mi 189ft	Continue on Corinth Rd
This segment shows [2]28.15 mi. (148,606 ft.) of your route.		

Notes		
AT	FOR	NOTES
31.13 mi.	💧 2mi 764ft	Water
33.27 mi.	➤ 935ft	Turn left at NC-1011/ Old US 1
33.45 mi.	➔ 6mi 2668ft	Turn right at Pea Ridge Rd
39.96 mi.	➤ 3mi 998ft	Turn left at Beaver Creek Rd/ NC-1008
43.15 mi.	💧 4mi 672ft	Water
47.27 mi.	➔ 2mi 4360ft	Turn right at Marthas Chapel Rd/ NC-1752
50.1 mi.	➔ 2206ft	Turn right at NC-751
50.52 mi.	➤ 2194ft	Turn left at Lewter Shop Rd/ NC-1740
This segment shows [2]22.62 mi. (119,420 ft.) of your route.		

Notes		
AT	FOR	NOTES
50.93 mi.	➔ 5mi 2754ft	Turn right at Green Level Rd/ NC-1742
56.45 mi.	➤ 4mi 1458ft	Continue on High House Rd
60.73 mi.	➤ 3748ft	Turn left at NC-1616/ Old Apex Rd
61.44 mi.	➤ 1632ft	Slight right at W Chatham St/ NC-1011
61.75 mi.	➔ 1507ft	Turn right at S Harrison Ave/ NC-1652
62.03 mi.	➤ 616ft	Turn left at Dry Ave/ Dry St
62.15 mi.	➤ 1mi 1460ft	Continue on Kildaire Farm Rd/ NC-1300
63.43 mi.	🛑 -	Stop
This segment shows [2]12.91 mi. (68,168 ft.) of your route.		